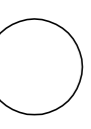

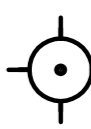


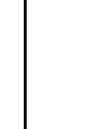

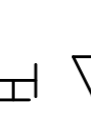

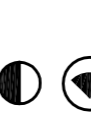
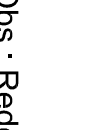


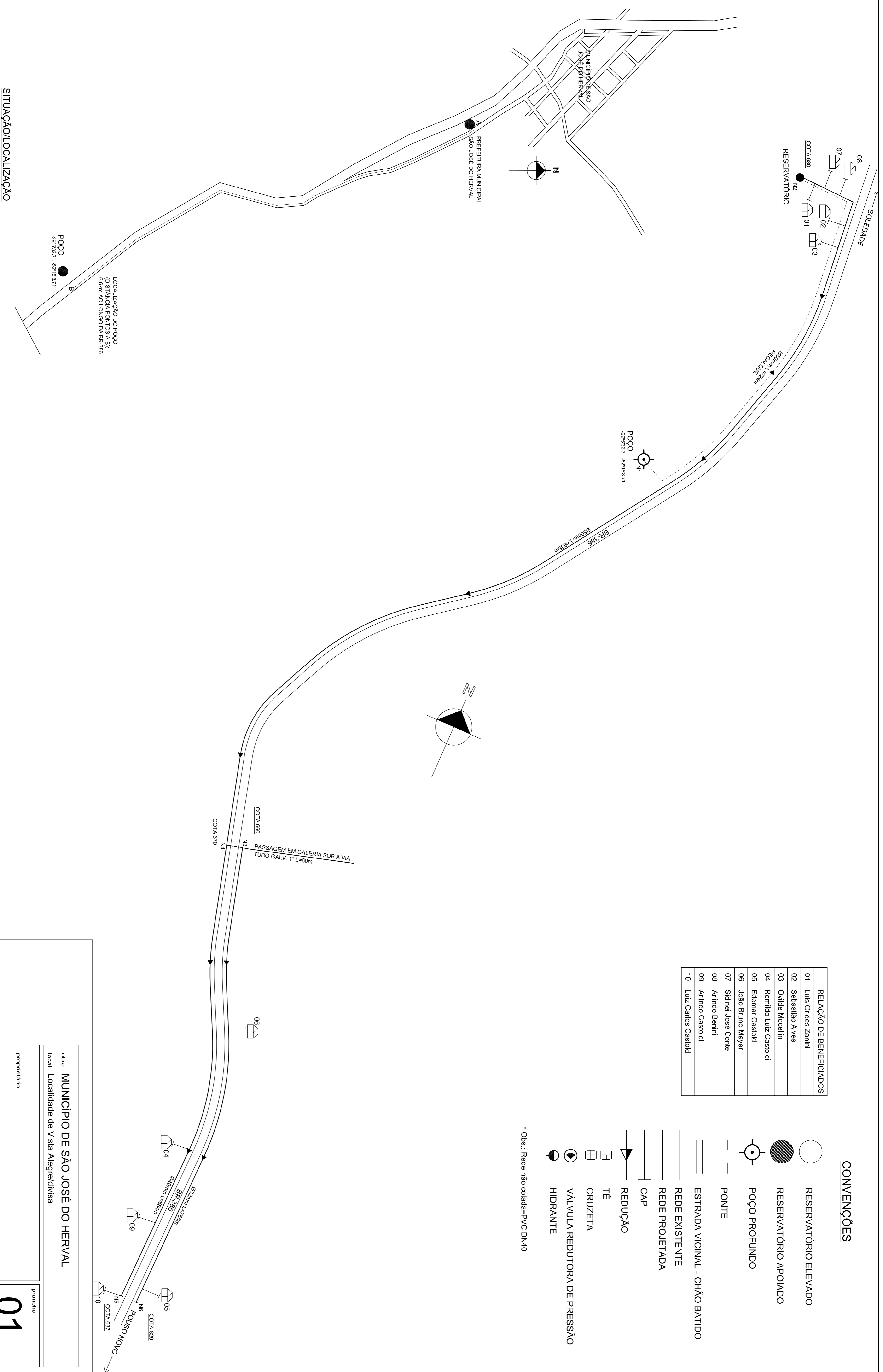


CONVENÇÕES

-  RESERVATÓRIO ELEVADO
-  RESERVATÓRIO APOIADO
-  POÇO PROFUNDO
-  PONTE
-  ESTRADA VICINAL - CHÃO BATIDO
-  REDE EXISTENTE
-  REDE PROJETADA
-  CAP
-  REDUÇÃO
-  TÊ
-  CRUZETA
-  VALVULA REDUTORA DE PRESSÃO
-  HIDRANTE

* Obs.: Rede não cotada=PVC DN40

| RELACÃO DE BENEFICIADOS |
|--------------------------|
| 01 Luis Ordes Zanini |
| 02 Sebastião Alves |
| 03 Ovídio Mocalini |
| 04 Romildo Luiz Castoldi |
| 05 Edemar Castoldi |
| 06 João Bruno Mayer |
| 07 Sidinei José Corte |
| 08 Afrindo Benini |
| 09 Afrindo Castoldi |
| 10 Luiz Carlos Castoldi |



LOCALIZAÇÃO DO POÇO
(DISTÂNCIA PONTOS A-B):
6,6km AO LONGO DA BR-386

SITUAÇÃO/LOCALIZAÇÃO

obra **MUNICÍPIO DE SÃO JOSÉ DO HERVAL**
local **Localidade de Vista Alegre/divisa**

prancha **01**

proprietário _____
responsável técnico _____
projeto _____
responsável técnico _____
construção _____
projeto _____

REDE DE ABASTECIMENTO DE ÁGUA

desenho _____ data **NOV/2017** escala _____ situação _____ projeto nº _____ 0